

Wildlife and Countryside Act 1981

The Definitive Map and Statement of Public Rights of Way in Dorset

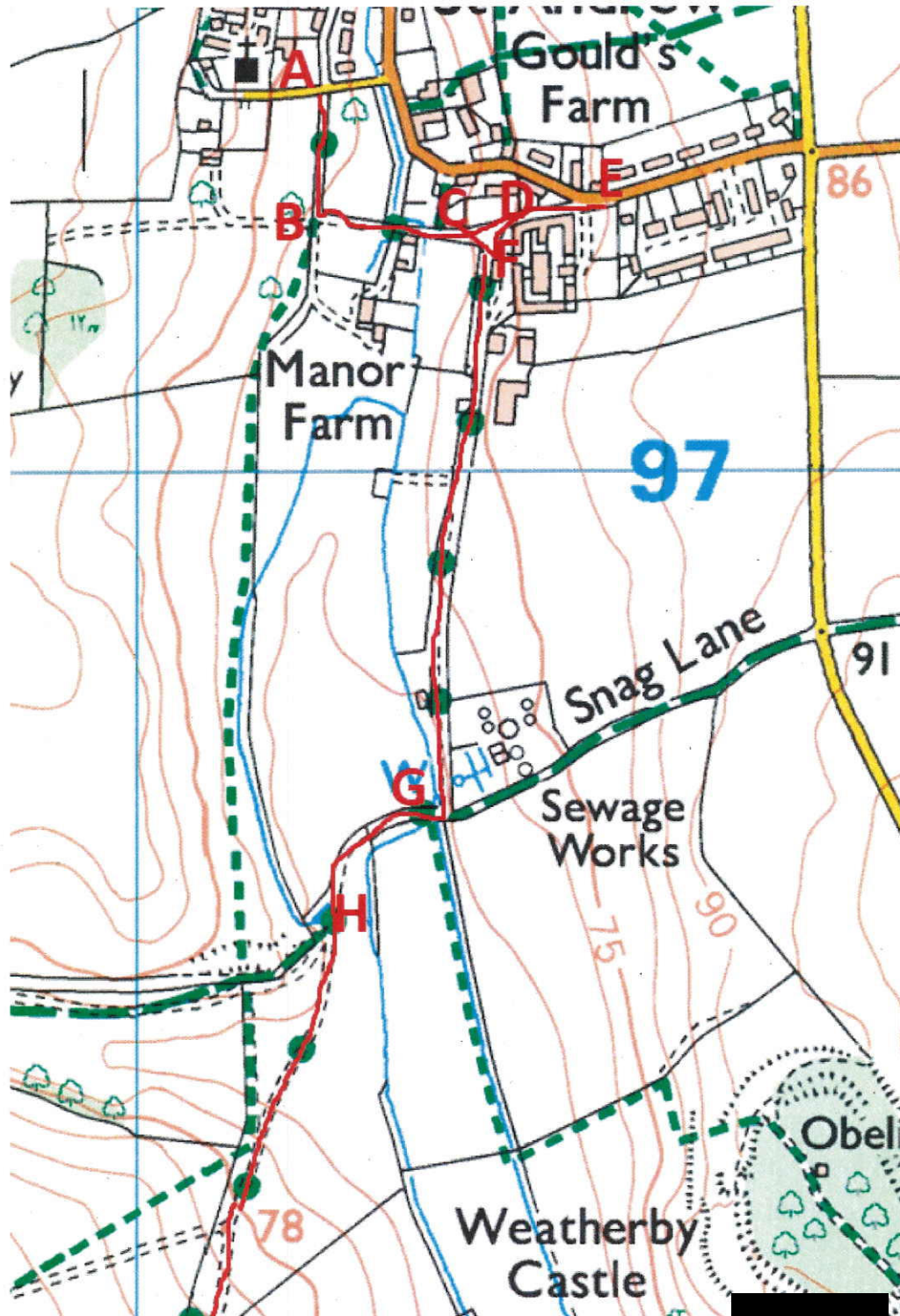
Map accompanying the DMMO application to:-

Add a Byway Open to All Traffic along a route from Point C (at approximately SY 8034 9724) to Point F (at approximately SY 8037 9722) and on southwards to Point G (at approximately SY 8032 9665) at the western end of Snag's Lane, definitive bridleway E 14/9, south west round to Point H (at approximately SY 8020 9652) at the north eastern end of definitive bridleway E 14/13, then continuing southwards to Point I (at approximately SY 7999 9597) where the route crosses the parish boundary into Tolpuddle, then continuing southwards to Point J (at approximately SY7970 9515) where the road surface changes to a Macamacamed surface, and on southwards to Point K (at approximately SY 7961 9498) at the corner in the bridleway S 46/1, all to be added to the Definitive map as Byway Open to All Traffic. The route from C -F -G -I is in the parish of Milborne St. Andrew, and the route from I-J-K is in the parish of Tolpuddle. Parts of the route are adopted roads D33403 and D 20804.



Wildlife and Countryside Act 1981

The Definitive Map and Statement of Public Rights of Way in Dorset

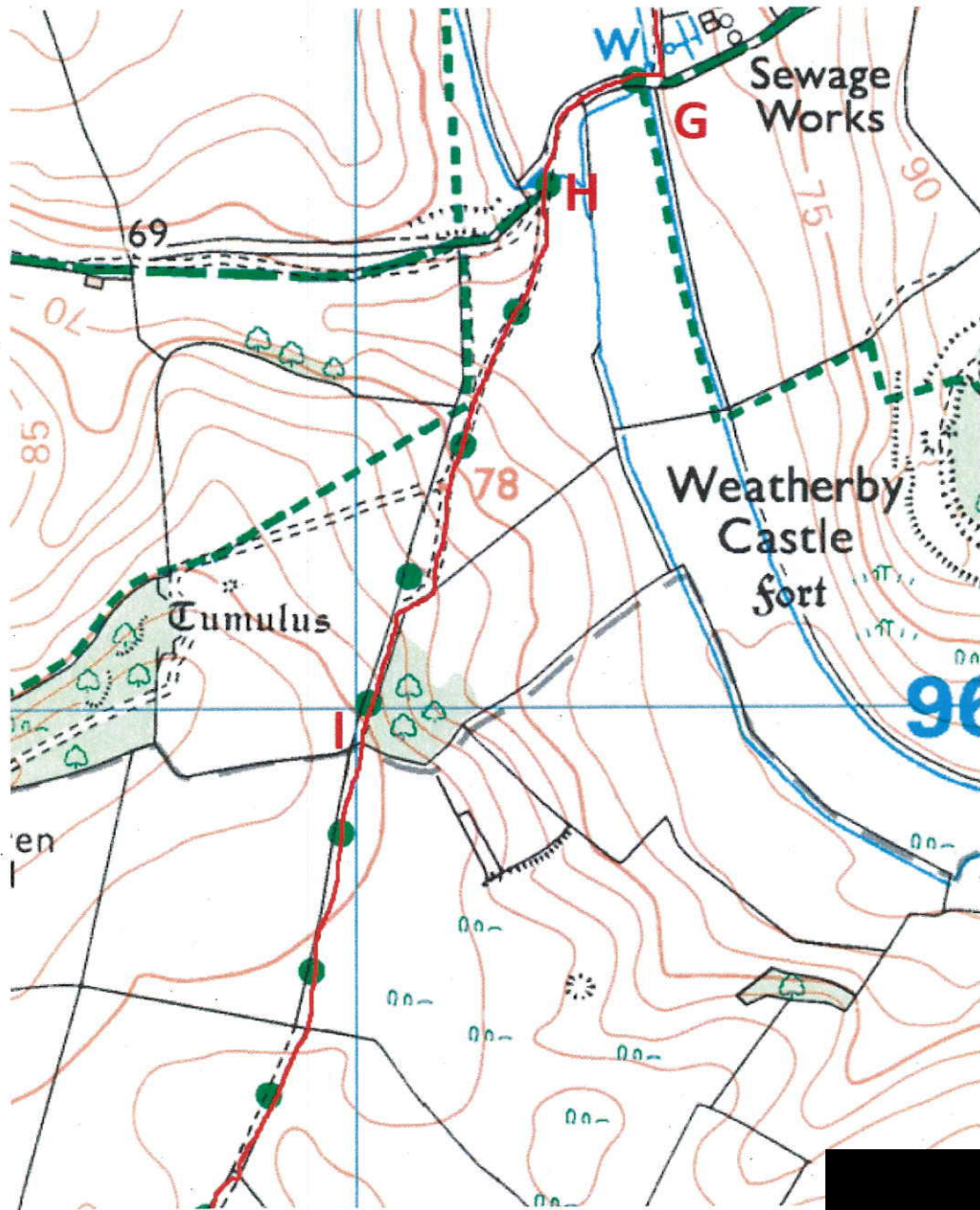


Northern section, from Point A to Point H

"This copy has been made by or with the authority of Dorset Council pursuant to section 47 of the Copyright, Designs and Patents Act 1988 ("the Act"). Unless the Act provides a relevant exception to copyright, the copy must not be copied without the prior permission of the copyright owner."

Wildlife and Countryside Act 1981

The Definitive Map and Statement of Public Rights of Way in Dorset

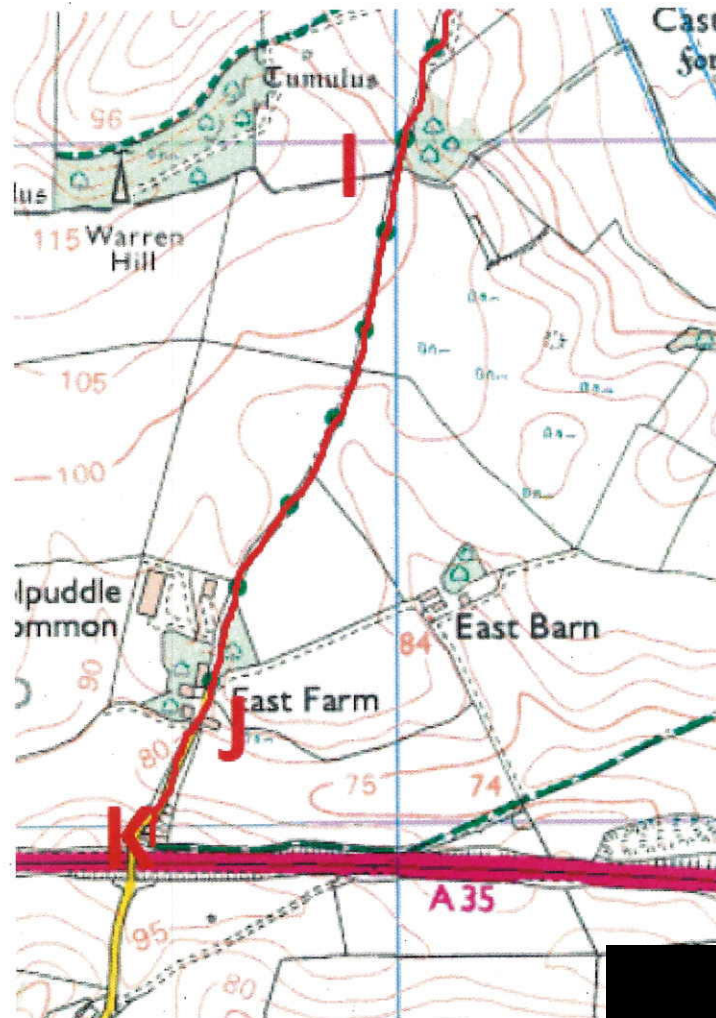


Central section showing Point G, H and I southwards

"This copy has been made by or with the authority of Dorset Council pursuant to section 47 of the Copyright, Designs and Patents Act 1988 ("the Act"). Unless the Act provides a relevant exception to copyright, the copy must not be copied without the prior permission of the copyright owner."

Wildlife and Countryside Act 1981

The Definitive Map and Statement of Public Rights of Way in Dorset



Southern section showing the route from Point I on the parish boundary to Point J at the western end of definitive brideway S 46

"This copy has been made by or with the authority of Dorset Council pursuant to section 47 of the Copyright, Designs and Patents Act 1988 ("the Act"). Unless the Act provides a relevant exception to copyright, the copy must not be copied without the prior permission of the copyright owner."